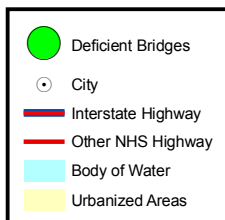
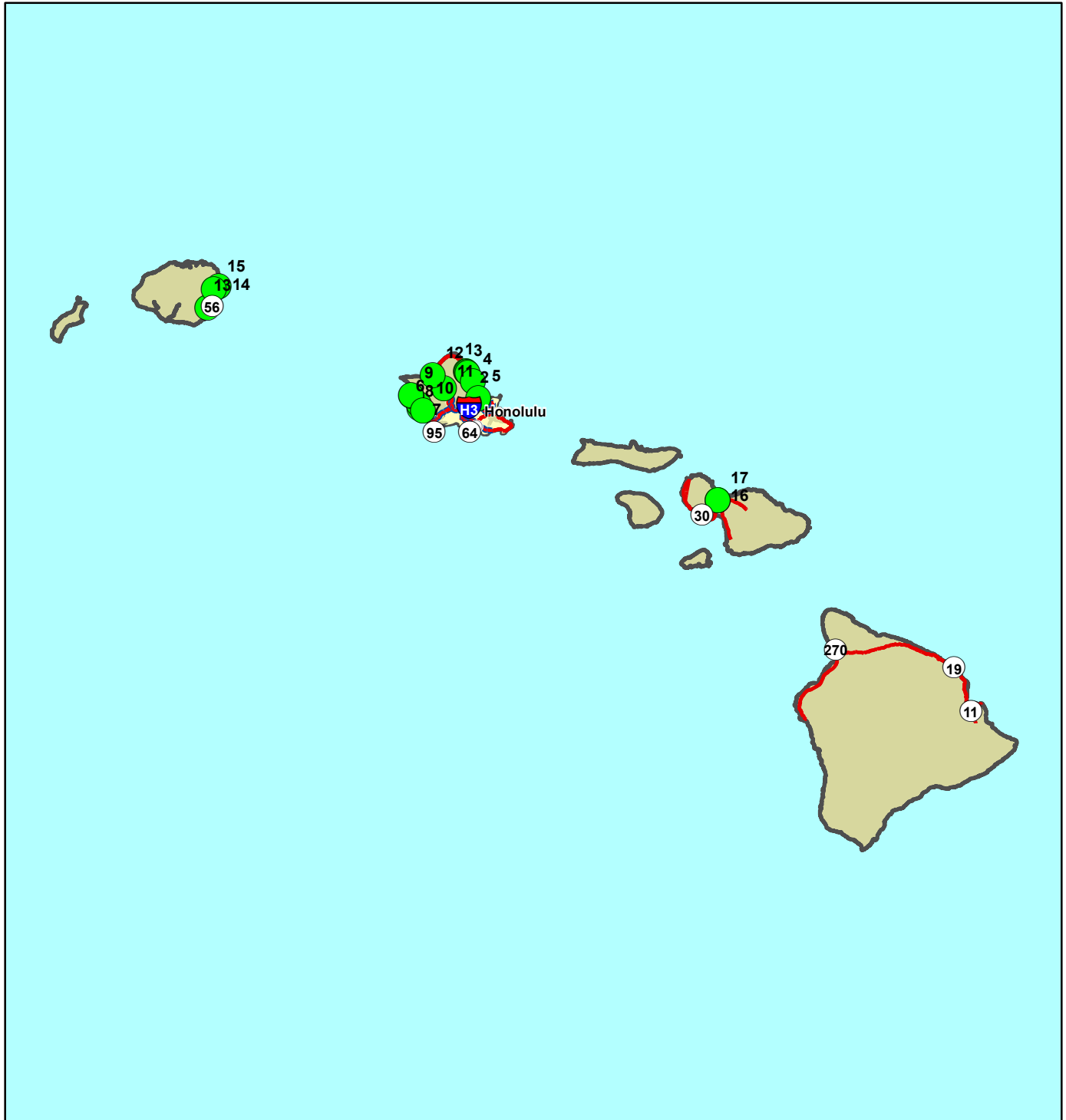
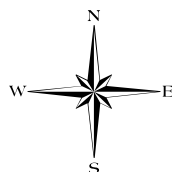




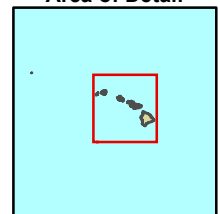
Structurally Deficient Bridges on the National Highway System Hawaii - Congressional District 02



Consult your state DOT for the most up-to-date status of bridges.



Area of Detail



Note: The bridges displayed on this map represent the results of a combined BTS/FHWA effort to geocode bridges from the FHWA's National Bridge Inventory (NBI). With the exception of Kentucky and Pennsylvania, whose most current data is 2006, all data is from the 2007 NBI. Of the 32 structurally deficient NHS bridges in Hawaii, 9 could not be geolocated because of insufficient data. Structurally deficient bridges are not necessarily unsafe; all public road bridges receive regular safety inspections. The bridges listed were categorized as structurally deficient at the time the maps were developed.

Bridge Label	Bridge Description	Location Description
1	KAM HWY	0.03MI SE/IMUA PL
2	KAM HWY	0.21MI SE/HAUULA HMSTD RD
3	KAM HWY	0.23MI SE/KUKUNA RD
4	KAM HWY	3.65MI SE/SCRD FALLS RD
5	KAM HWY	0.10MI S/WAILEHUA RD
6	FARR HWY	0.05MI W/MAIPALAOA RD
7	FARR HWY	0.20MI W/ALAPAKI ST
8	FARR HWY	0.12MI W/UPENA ST
9	FARR HWY	0.20MI W/UPENA ST
10	FARR HWY	0.08MI W/MOHIHI RD
11	KAM HWY	0.18MI N/POAMOHO RD
12	KAM HWY	0.052MI NE/INT HALEIWA/K
13	KAUMUALII HWY	0.16MI SE/HALEKO RD
14	KUHIO HWY	0.05MI NE/MAILIHUNA RD
15	OLOHENA RD	0.31MI W/KAAPUNI RD
16	KAAHUMANU AVE	0.10MI E/KINIPOPO ST
17	NANILOA DR	0.06MI W/AKU PL